





Sources:
Lehigh Valley Planning
Commission - 2008 and
PASDA.
Maps prepared by URDC.



 Proposed Jordan Creek Greenway Trail
 Jordan Creek Watershed

-  Historic Structures
- | | |
|-----------------------------------|-----------------------------------|
| 1 - Helfrich's Springs Grist Mill | 7 - Frantz's Bridge |
| 2 - Manasses Guth Covered Bridge | 8 - Bridge in Heidelberg Township |
| 3 - Wehr Covered Bridge | 9 - Frederick Leaser Farm |
| 4 - Rex Covered Bridge | |
| 5 - Geiger Covered Bridge | |
| 6 - Schlicher's Bridge | |



MAP 2.7
*Jordan Creek Greenway
Historic Sites &
Resources*