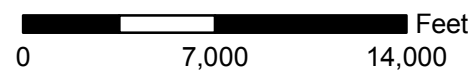






Sources:
Lehigh Valley Planning
Commission - 2008 and
PASDA.
Maps prepared by URDC.



-  Proposed Jordan Creek Greenway Trail
-  Jordan Creek Watershed
-  Agricultural Security Areas
-  Agricultural Easements



MAP 2.10

Jordan Creek Greenway Agricultural Preservation